

# Destination: Delaware Valley

*A Regional Visit Shed Analysis for Tourist Destinations in Greater Philadelphia*



## Montgomery County, Pennsylvania

August 2024

As a part of its ongoing commitment to enhance travel and tourism, in FY24, DVRPC investigated regional visitation trends for select tourist destinations throughout the Greater Philadelphia area. Staff used the Buxton Scout platform to gather visitation data, focusing on sites in the region's eight suburban counties. Most of the selected sites are historical in nature, in an effort to highlight transportation access trends and needs at attractions that may solicit increased interest during the 2026 celebration of the nation's semiquincentennial, or the 250th anniversary of the 1776 signing of the United States Declaration of Independence in Philadelphia.

Buxton is a software service that gathers location and demographic data from mobile phone users, and provides analytic tools to evaluate consumer behaviors and preferences. The Scout platform can trace visits made to any location back to the home block group of the visitor. The project team used the anonymized outputs for each of its selected tourist sites to create an in-region "visit shed" by mapping the count of visits from each block group within the nine DVRPC counties.

The resulting analysis provides fresh context for tourism and transportation planning at the local, county, and regional scale. Transportation officials can use the data to understand where visitors are traveling from today and identify opportunities to enhance transit and multi-modal access in the future. Local visitation trends might also reveal new submarkets in which tourism site operators or economic development planners could target future advertising campaigns. Alternatively, they may highlight known areas where existing marketing investments could be deepened. Organizers of the region's semiquincentennial celebration might notice overlooked assets that could deserve an elevated profile due to their ease of access by alternative travel modes.

The individual site analyses are compiled together by county and each receive a one-page profile highlighting their visit shed, transportation context, and other key data and information. Additional tourist destinations within each county are highlighted on their respective maps. Other sources consulted for these profiles include Replica and Walk Score.

More information can be found at:

<http://www.dvrpc.org/economic/tourism>.



Top: Glencairn Museum (Credit: Dlamb302 via Wikimedia Commons), Bottom: Valley Forge (Credit: Acroterion via Wikimedia Commons)

# SELECTED DESTINATIONS: MONTGOMERY COUNTY, PA

This map identifies selected tourist destinations in Montgomery County. 2023 visitation data was gathered for the four destinations that feature a dark gray outline. The pages that follow highlight detailed visitation data and other transportation trends for each site.



### HISTORIC SITES / LANDMARKS

- 1 Harriton House
- 2 Pennypacker Mills
- 3 Peter Wentz Farmstead
- 4 Pottsgrove Manor
- 5 Valley Forge National Historical Park

### MUSEUMS / EDUCATIONAL FACILITIES

- 6 Abington Art Center
- 7 American Treasure Tour Museum
- 8 Glencairn Museum
- 9 Harold F. Pitcairn Wings of Freedom Aviation Museum

### OUTDOOR / NATURAL SITES

- 10 Barnes Arboretum
- 11 Curtis Arboretum
- 12 Evansburg State Park
- 13 Fort Washington State Park
- 14 John James Audubon Center

### ENTERTAINMENT

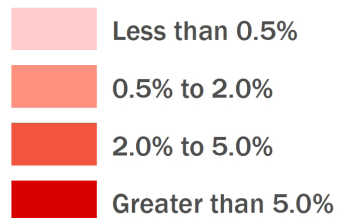
- 15 Act II Playhouse
- 16 Elmwood Park Zoo
- 17 Keswick Theatre
- 18 King of Prussia Mall
- 19 Legoland Discovery Center
- 20 Spring Mountain Adventures
- 21 Valley Forge Casino Resort

# VALLEY FORGE NATIONAL HISTORICAL PARK

Upper Merion Township, Montgomery County

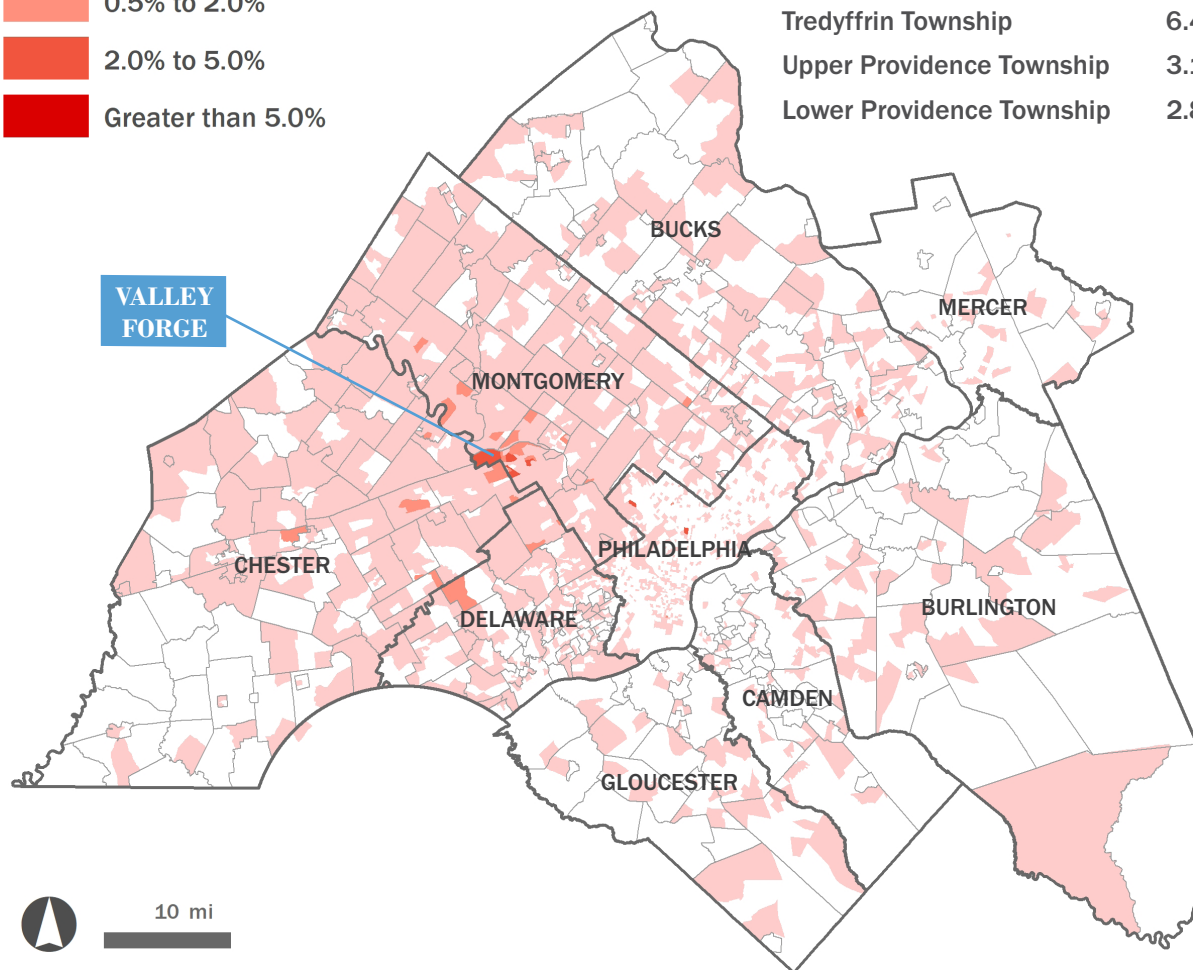
## REGIONAL VISIT SHED

### Share of 2023 Visits by Block Group



### Top Five Municipalities by Visits

Upper Merion Township	20.4%
Philadelphia	13.3%
Tredyffrin Township	6.4%
Upper Providence Township	3.1%
Lower Providence Township	2.8%



IN-REGION VISITS COUNTED (2023): 10,370  
SOURCE: BUXTON

## DESTINATION TYPE



## TRANSPORTATION CONTEXT

- Nearest Rail Station: 4.5 mi**  
DeKalb Street (Bridgeport)
- Nearest Bus Stop: 0 mi**  
SEPTA Route 139
- Walk Score: 4**  
Car-Dependent
- Bike Score: 39**  
Somewhat Bikeable
- Nearest Circuit Trail: 0 mi**  
Valley Forge Trails

## TRAVEL BEHAVIOR

- 6% of weekend trips ending in this tract were by transit, walking, or biking
- 3% of weekend trips ending in this tract were made by zero-vehicle households

SOURCE: REPLICA

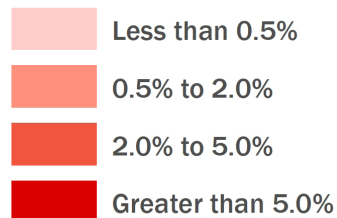
For more info, visit [dvrpc.org/economic/tourism](http://dvrpc.org/economic/tourism)

# GLENCAIRN MUSEUM

Bryn Athyn, Montgomery County

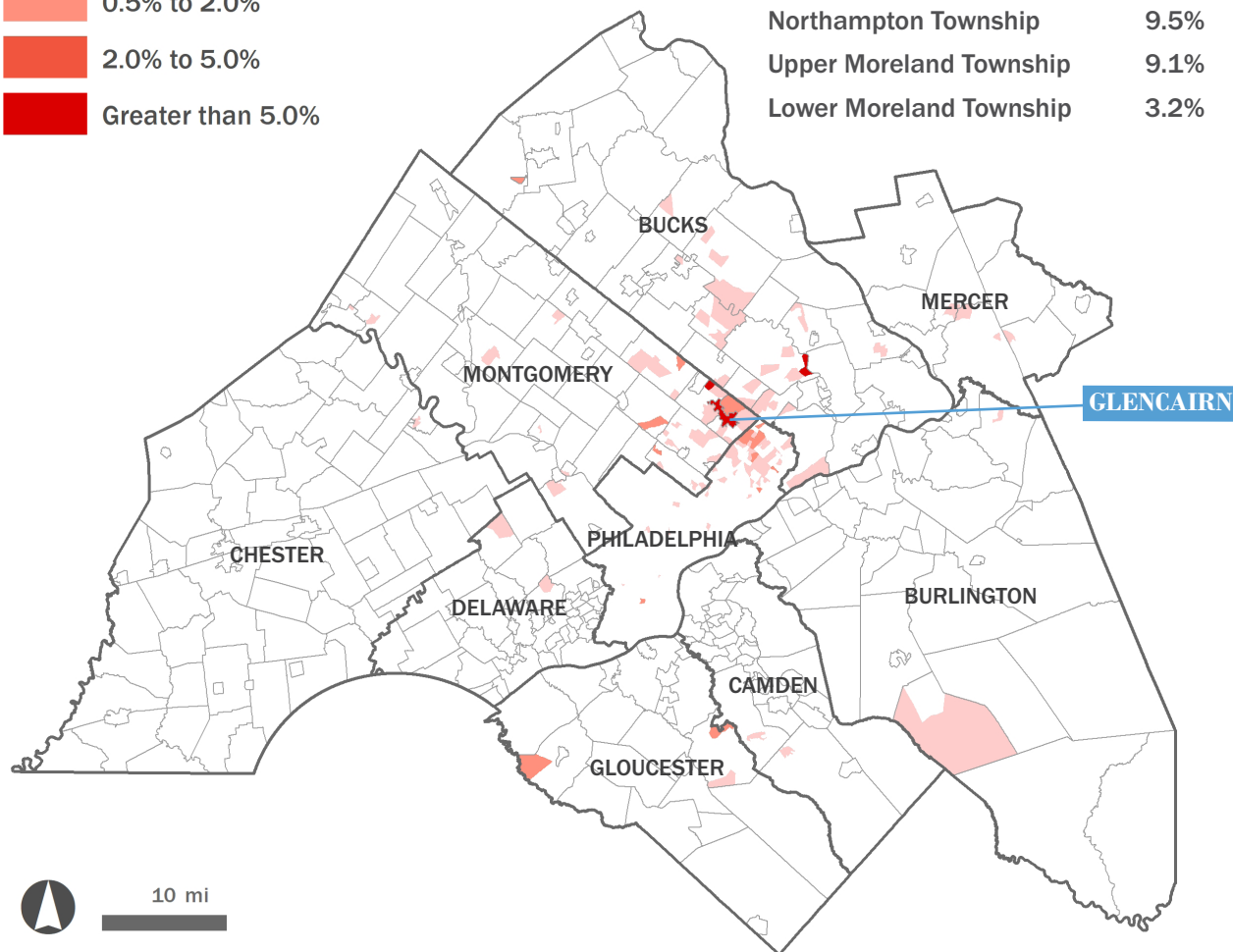
## REGIONAL VISIT SHED

### Share of 2023 Visits by Block Group



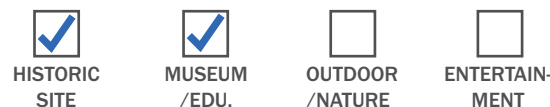
### Top Five Municipalities by Visits

Bryn Athyn	43.9%
Philadelphia	17.2%
Northampton Township	9.5%
Upper Moreland Township	9.1%
Lower Moreland Township	3.2%



IN-REGION VISITS COUNTED (2023): 494  
SOURCE: BUXTON

## DESTINATION TYPE



## TRANSPORTATION CONTEXT

- Nearest Rail Station: 1.7 mi**  
Bethayres
- Nearest Bus Stop: 0 mi**  
SEPTA Route 24
- Walk Score: 27**  
Car-Dependent
- Bike Score: 20**  
Somewhat Bikeable
- Nearest Circuit Trail: 0.8 mi**  
Pennypack Trail

## TRAVEL BEHAVIOR

- 11% of weekend trips ending in this tract were by transit, walking, or biking
- 3% of weekend trips ending in this tract were made by zero-vehicle households

SOURCE: REPLICA

For more info, visit [dvrpc.org/economic/tourism](http://dvrpc.org/economic/tourism)

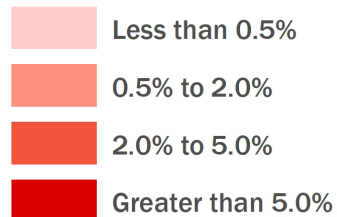


# JOHN JAMES AUDUBON CENTER

Lower Providence Township, Montgomery County

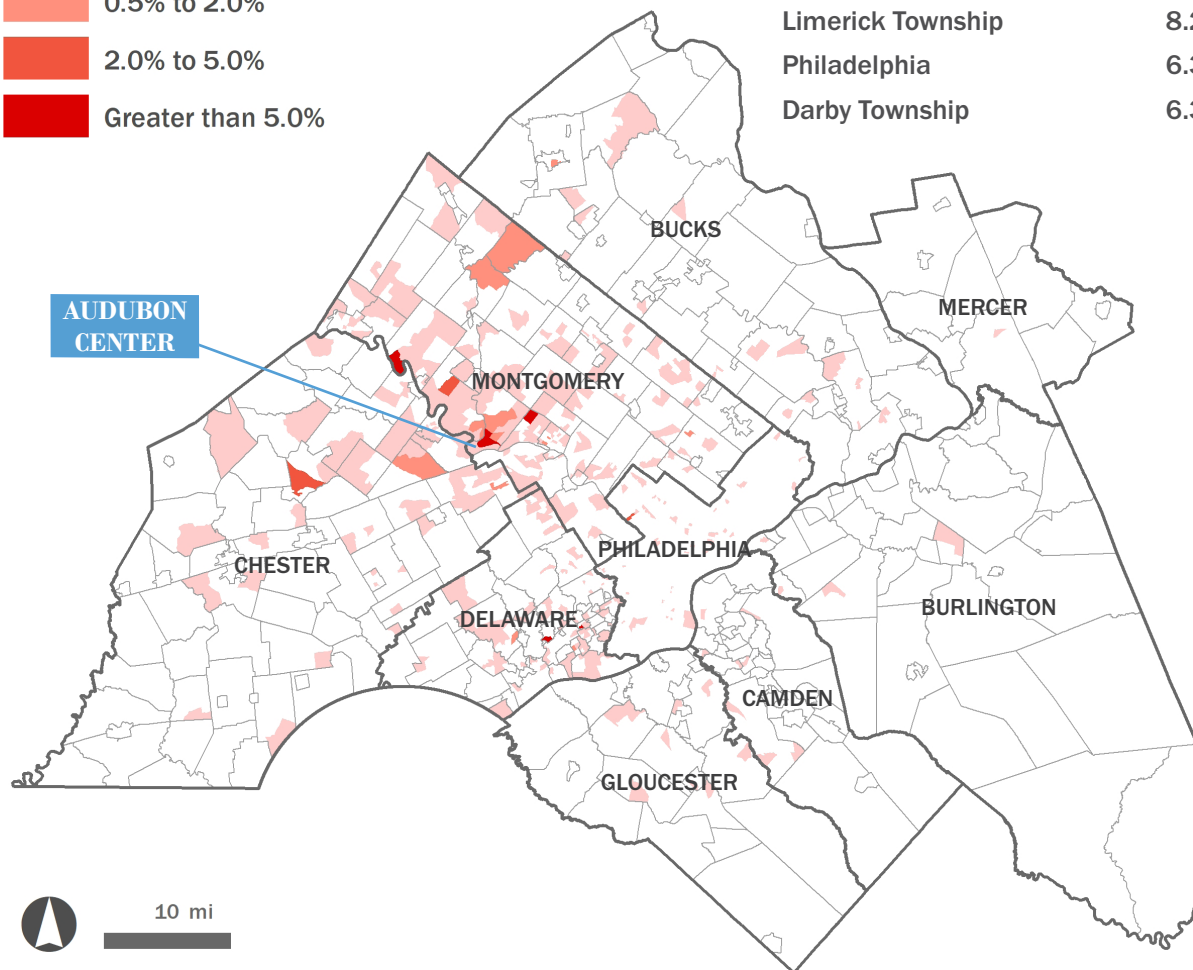
## REGIONAL VISIT SHED

### Share of 2023 Visits by Block Group



### Top Five Municipalities by Visits

Lower Providence Township	22.7%
Swarthmore Borough	14.0%
Limerick Township	8.2%
Philadelphia	6.3%
Darby Township	6.3%



IN-REGION VISITS COUNTED (2023): 2,746  
SOURCE: BUXTON

## DESTINATION TYPE



## TRANSPORTATION CONTEXT

- Nearest Rail Station: 5.5 mi**  
Main Street (Norristown)
- Nearest Bus Stop: 0.8 mi**  
SEPTA Route 99
- Walk Score: 66**  
Somewhat Walkable
- Bike Score: 36**  
Somewhat Bikeable
- Nearest Circuit Trail: 0 mi**  
Audubon Loop Trail

## TRAVEL BEHAVIOR

- 14% of weekend trips ending in this tract were by transit, walking, or biking
- 3% of weekend trips ending in this tract were made by zero-vehicle households

SOURCE: REPLICA

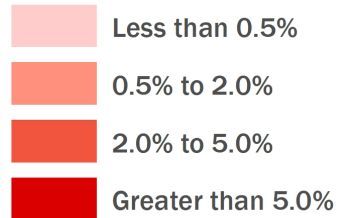
For more info, visit [dvrpc.org/economic/tourism](http://dvrpc.org/economic/tourism)

# ELMWOOD PARK ZOO

Norristown, Montgomery County

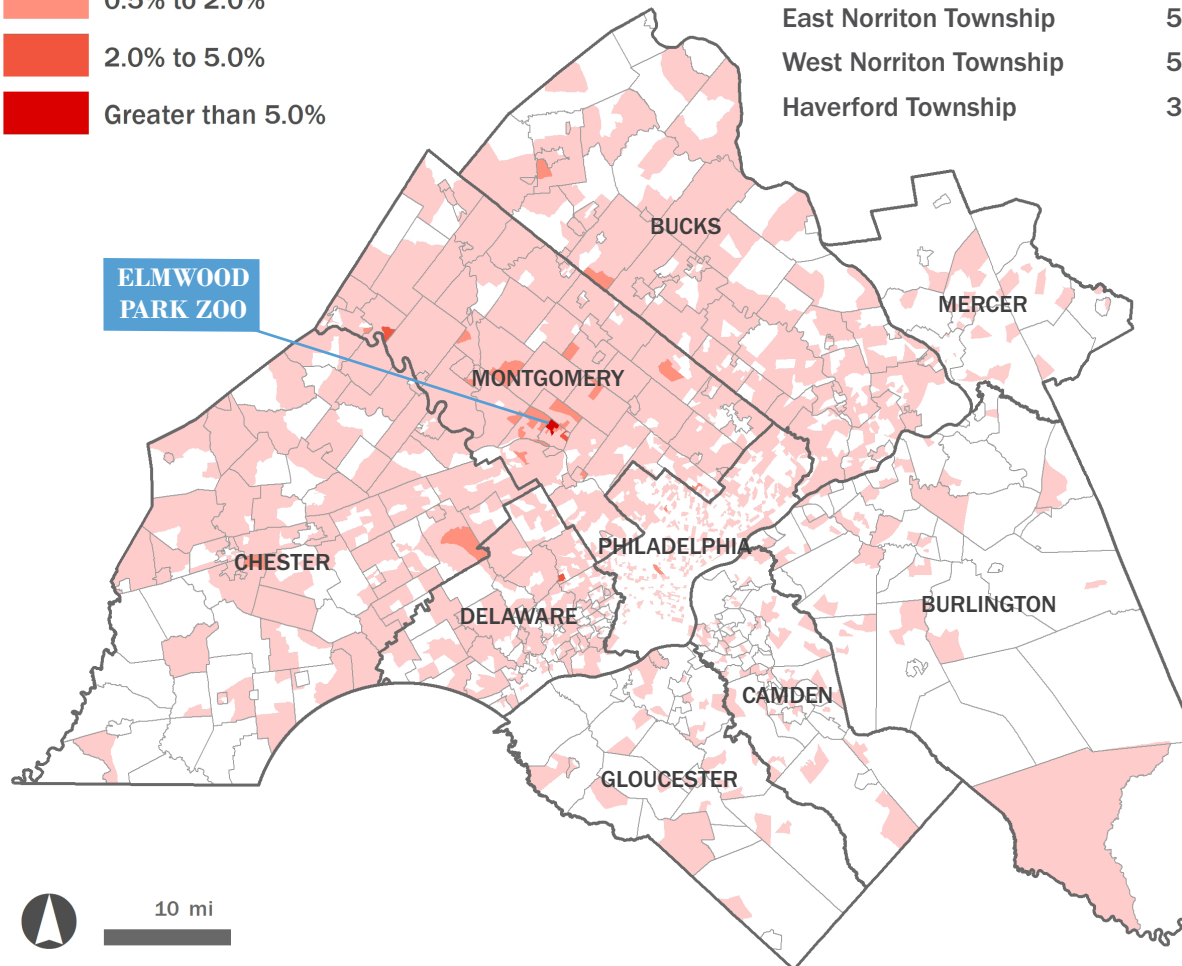
## REGIONAL VISIT SHED

### Share of 2023 Visits by Block Group



### Top Five Municipalities by Visits

Norristown	13.7%
Philadelphia	10.4%
East Norriton Township	5.7%
West Norriton Township	5.4%
Haverford Township	3.5%



10 mi

IN-REGION VISITS COUNTED (2023): 15,934  
SOURCE: BUXTON

## DESTINATION TYPE



## TRANSPORTATION CONTEXT

- Nearest Rail Station: 1.2 mi**  
Elm Street
- Nearest Bus Stop: 0.3 mi**  
SEPTA Route 90
- Walk Score: 59**  
Somewhat Walkable
- Bike Score: 44**  
Somewhat Bikeable
- Nearest Circuit Trail: 0.5 mi**  
Liberty Bell Trail (*planned*)

## TRAVEL BEHAVIOR

13% of weekend trips ending in this tract were by transit, walking, or biking

4% of weekend trips ending in this tract were made by zero-vehicle households

SOURCE: REPLICA

For more info, visit [dvrpc.org/economic/tourism](http://dvrpc.org/economic/tourism)