

# Destination: Delaware Valley

*A Regional Visit Shed Analysis for Tourist Destinations in Greater Philadelphia*



## Burlington County, New Jersey

August 2024

As a part of its ongoing commitment to enhance travel and tourism, in FY24, DVRPC investigated regional visitation trends for select tourist destinations throughout the Greater Philadelphia area. Staff used the Buxton Scout platform to gather visitation data, focusing on sites in the region's eight suburban counties. Most of the selected sites are historical in nature, in an effort to highlight transportation access trends and needs at attractions that may solicit increased interest during the 2026 celebration of the nation's semiquincentennial, or the 250th anniversary of the 1776 signing of the United States Declaration of Independence in Philadelphia.

Buxton is a software service that gathers location and demographic data from mobile phone users, and provides analytic tools to evaluate consumer behaviors and preferences. The Scout platform can trace visits made to any location back to the home block group of the visitor. The project team used the anonymized outputs for each of its selected tourist sites to create an in-region "visit shed" by mapping the count of visits from each block group within the nine DVRPC counties.

The resulting analysis provides fresh context for tourism and transportation planning at the local, county, and regional scale. Transportation officials can use the data to understand where visitors are traveling from today and identify opportunities to enhance transit and multi-modal access in the future. Local visitation trends might also reveal new submarkets in which tourism site operators or economic development planners could target future advertising campaigns. Alternatively, they may highlight known areas where existing marketing investments could be deepened. Organizers of the region's semiquincentennial celebration might notice overlooked assets that could deserve an elevated profile due to their ease of access by alternative travel modes.

The individual site analyses are compiled together by county and each receive a one-page profile highlighting their visit shed, transportation context, and other key data and information. Additional tourist destinations within each county are highlighted on their respective maps. Other sources consulted for these profiles include Replica and Walk Score.

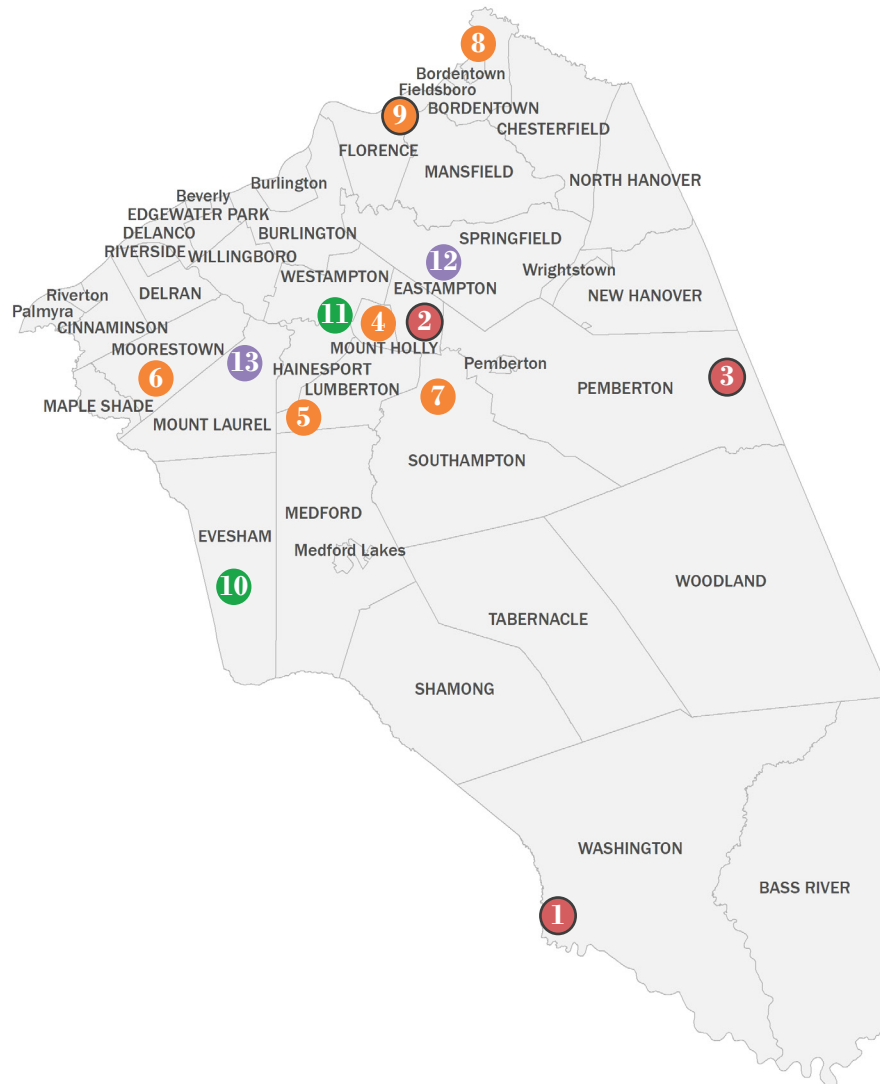
More information can be found at:  
<http://www.dvrpc.org/economic/tourism>.



Top: Batsto Village (Credit: Secretgem526 via Wikimedia Commons), Bottom: Roebling Museum (Credit: DVRPC)

# SELECTED DESTINATIONS: BURLINGTON COUNTY, NJ

This map identifies selected tourist destinations in Burlington County. 2023 visitation data was gathered for the four destinations that feature a dark gray outline. The pages that follow highlight detailed visitation data and other transportation trends for each site.



### HISTORIC SITES / LANDMARKS

- 1 Batsto Village
- 2 Smithville Mansion
- 3 Whitesbog Historic Farm & Village

### MUSEUMS / EDUCATIONAL FACILITIES

- 4 Burlington County Prison Museum
- 5 New Jersey Air Victory Museum
- 6 Perkins Center for the Arts
- 7 Pinelands Visitor Center
- 8 The Discovery Center at Point Breeze
- 9 Roebing Museum

### OUTDOOR / NATURAL SITES

- 10 Black Run Preserve
- 11 Rancocas State Park

### ENTERTAINMENT

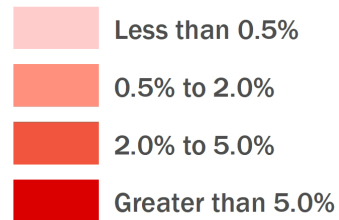
- 12 Burlington County Fairgrounds
- 13 The Funplex

# BATSTO VILLAGE

Washington Township, Burlington County

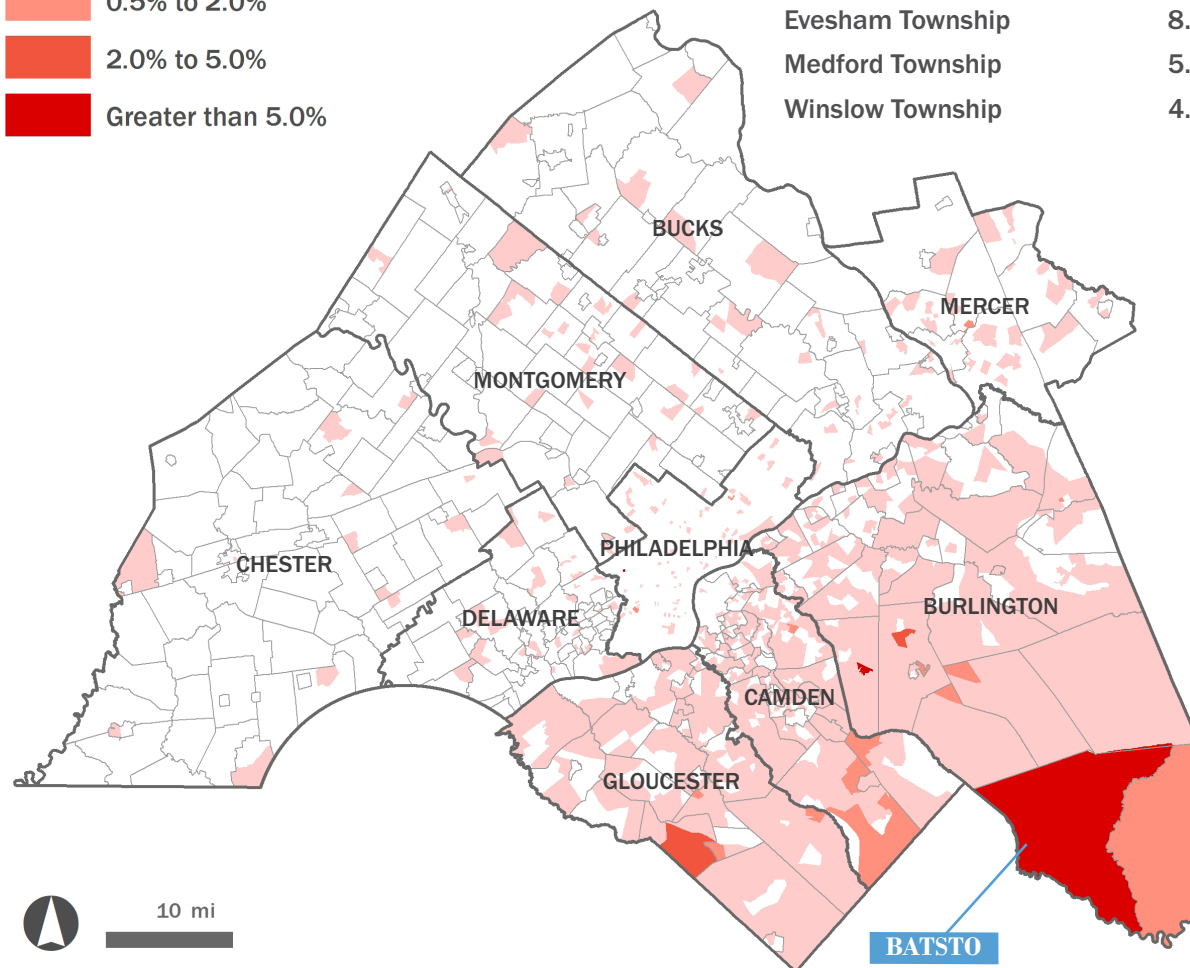
## REGIONAL VISIT SHED

### Share of 2023 Visits by Block Group



### Top Five Municipalities by Visits


Philadelphia	13.7%
Washington Township	10.9%
Evesham Township	8.7%
Medford Township	5.6%
Winslow Township	4.4%



10 mi

IN-REGION VISITS COUNTED (2023): 4,133  
SOURCE: BUXTON

## DESTINATION TYPE



## TRANSPORTATION CONTEXT

- Nearest Rail Station: 9.2 mi**  
Hammonton
- Nearest Bus Stop: 6.4 mi**  
NJT Route 554
- Walk Score: 3**  
Car-Dependent
- Bike Score: 35**  
Somewhat Bikeable
- Nearest Circuit Trail: 14 mi**  
Camden County LINK Trail/Lower Great Egg Harbor River Greenway (*planned*)

## TRAVEL BEHAVIOR

7% of weekend trips ending in this tract were by transit, walking, or biking

2% of weekend trips ending in this tract were made by zero-vehicle households

SOURCE: REPLICA

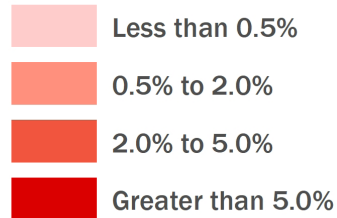
For more info, visit [dvrpc.org/economic/tourism](http://dvrpc.org/economic/tourism)

# SMITHVILLE MANSION

Eastampton Township, Burlington County

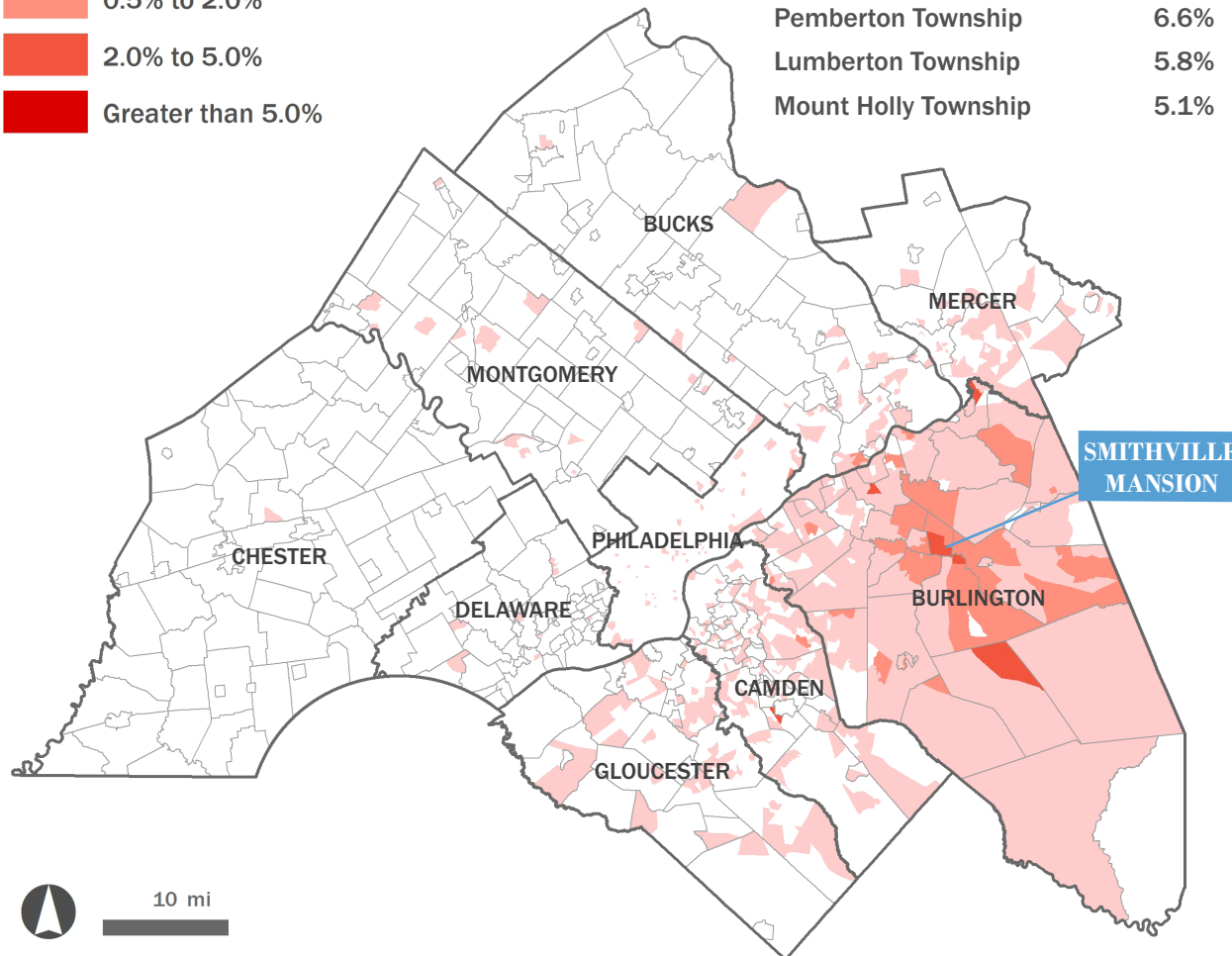
## REGIONAL VISIT SHED

### Share of 2023 Visits by Block Group



### Top Five Municipalities by Visits

Eastampton Township	10.2%
Southampton Township	7.7%
Pemberton Township	6.6%
Lumberton Township	5.8%
Mount Holly Township	5.1%



10 mi

IN-REGION VISITS COUNTED (2023): 4,257  
SOURCE: BUXTON

## DESTINATION TYPE



## TRANSPORTATION CONTEXT

- Nearest Rail Station: 10 mi**  
Burlington Towne Center
- Nearest Bus Stop: 1 mi**  
NJT Route 317
- Walk Score: 1**  
Car-Dependent
- Bike Score: 30**  
Somewhat Bikeable
- Nearest Circuit Trail: 3.9 mi**  
Rancocas Creek Greenway (*pipeline*)

## TRAVEL BEHAVIOR

7% of weekend trips ending in this tract were by transit, walking, or biking

2% of weekend trips ending in this tract were made by zero-vehicle households

SOURCE: REPLICA

For more info, visit [dvrpc.org/economic/tourism](http://dvrpc.org/economic/tourism)

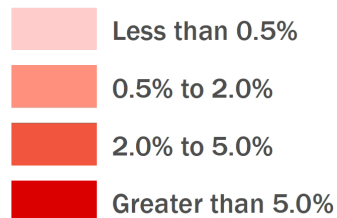


# WHITESBOG HISTORIC VILLAGE

Pemberton Township, Burlington County

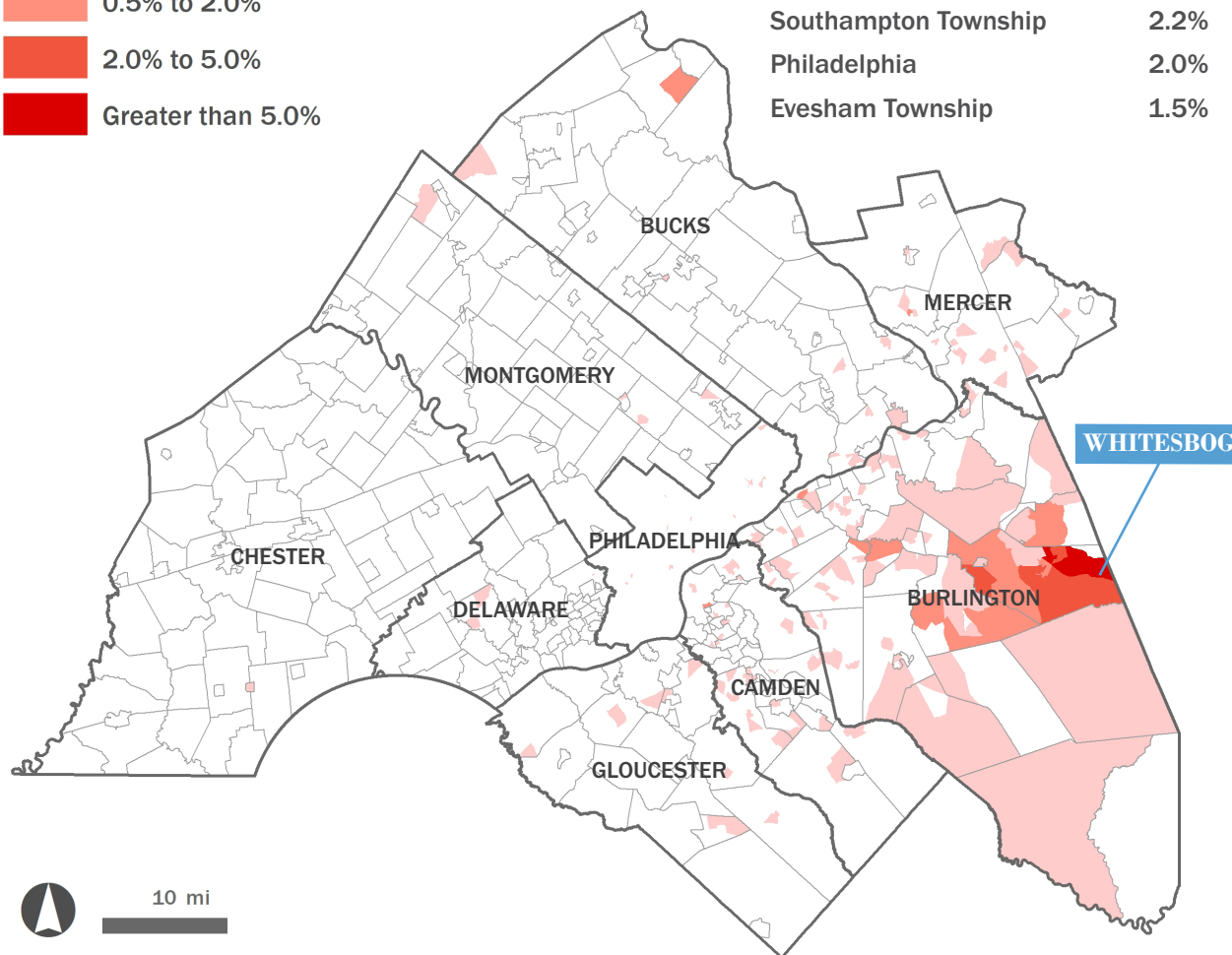
## REGIONAL VISIT SHED

### Share of 2023 Visits by Block Group



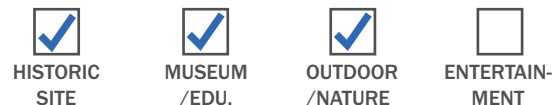
### Top Five Municipalities by Visits

Pemberton Township	68.3%
New Hanover Township	2.2%
Southampton Township	2.2%
Philadelphia	2.0%
Evesham Township	1.5%



IN-REGION VISITS COUNTED (2023): 1,270  
SOURCE: BUXTON

## DESTINATION TYPE



## TRANSPORTATION CONTEXT

- Nearest Rail Station: 21 mi**  
Bordentown
- Nearest Bus Stop: 5 mi**  
NJT Route 317
- Walk Score: 6**  
Car-Dependent
- Bike Score: 26**  
Somewhat Bikeable
- Nearest Circuit Trail: 2 mi**  
Rancocas Creek Greenway (*planned*)

## TRAVEL BEHAVIOR

- 8% of weekend trips ending in this tract were by transit, walking, or biking
- 3% of weekend trips ending in this tract were made by zero-vehicle households

SOURCE: REPLICA

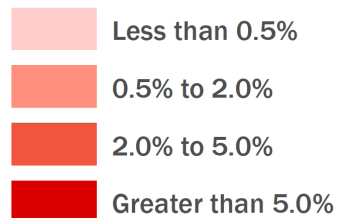
For more info, visit [dvrpc.org/economic/tourism](http://dvrpc.org/economic/tourism)

# ROEBLING MUSEUM

Florence Township, Burlington County

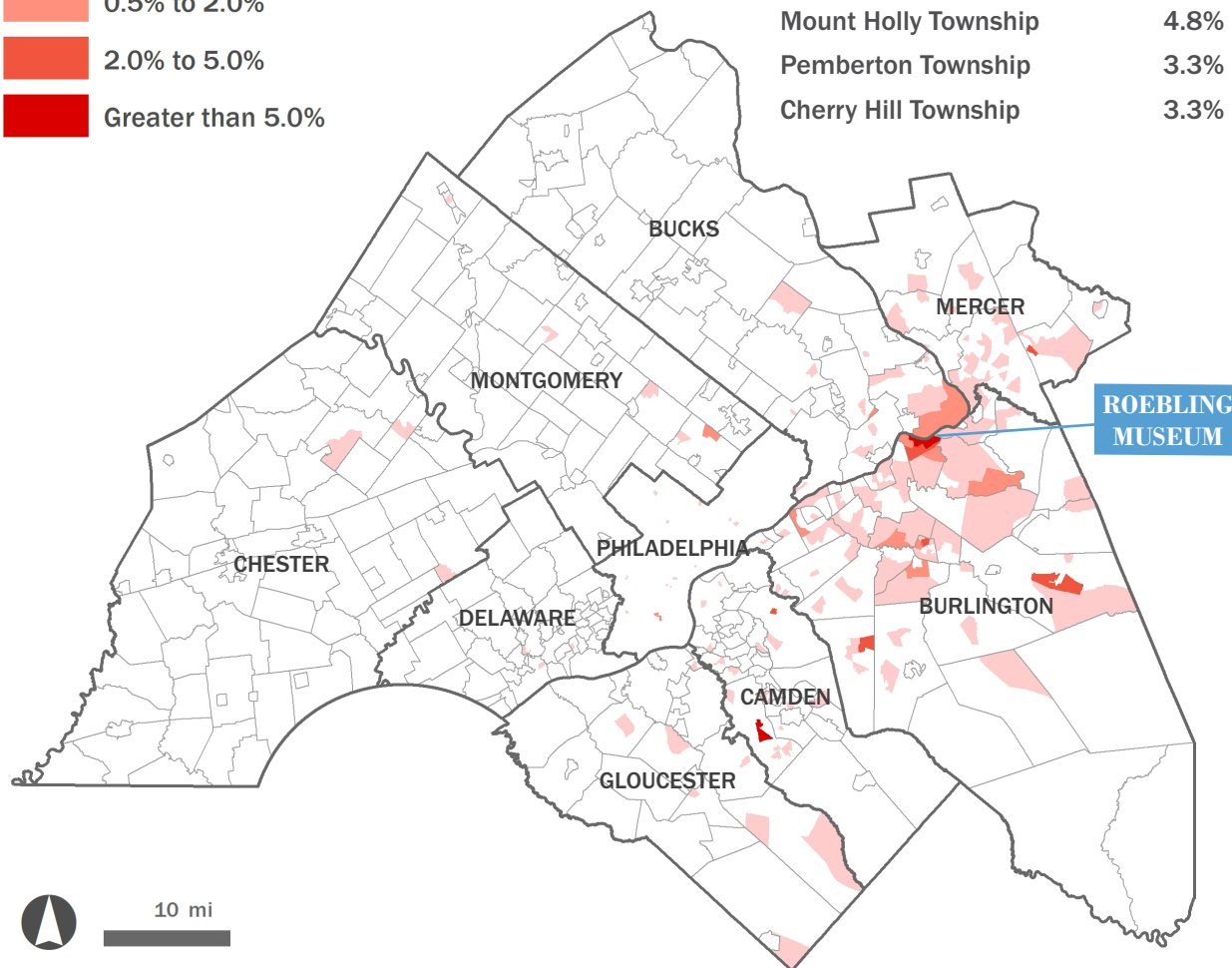
## REGIONAL VISIT SHED

### Share of 2023 Visits by Block Group



### Top Five Municipalities by Visits

Florence Township	60.5%
Gloucester Township	5.3%
Mount Holly Township	4.8%
Pemberton Township	3.3%
Cherry Hill Township	3.3%



IN-REGION VISITS COUNTED (2023): 3,887  
SOURCE: BUXTON

## DESTINATION TYPE



## TRANSPORTATION CONTEXT

- Nearest Rail Station: 0.3 mi**  
Roebling
- Nearest Bus Stop: 0.2 mi**  
NJT Route 409
- Walk Score: 47**  
Car-Dependent
- Bike Score: 43**  
Somewhat Bikeable
- Nearest Circuit Trail: 0.2 mi**  
Delaware River Heritage Trail

## TRAVEL BEHAVIOR

- 14% of weekend trips ending in this tract were by transit, walking, or biking
- 3% of weekend trips ending in this tract were made by zero-vehicle households

SOURCE: REPLICA

For more info, visit [dvrpc.org/economic/tourism](http://dvrpc.org/economic/tourism)