



---

**DRWI**  
**DATA, GIS, & Modeling**  
Work Group

---

 **dvrpc**

April 9, 2018  
DVRPC  
Philadelphia, PA

# Agenda

- **10:00 AM:** Welcome & Introductions
- **10:15 AM:** Work Group Purpose and Proposed Meeting Schedule
- **10:30 AM:** Work Group Operating Procedures
- **10:50 AM:** Brainstorm Structure for Help Desk
- **11:30 AM:** Brainstorm Additional Work Group Members
- **11:40 AM:** Updates from Work Group Members
- **12:10 PM:** Meeting evaluation
- **12:15 PM:** Lunch

# The 9-County DVRPC Region



# The DVRPC Team



Christina Arlt



Patty Elkis



Kim Korejko



Chris Pollard

# Introductions

- Your Name
- Your Title
- Your Organization
- What excites you most about this group

# Work Group Purpose and Proposed Meeting Schedule

# What is the DRWI Data, GIS, and Modeling Work Group?



---

**DRWI**  
**DATA, GIS, & Modeling**  
Work Group

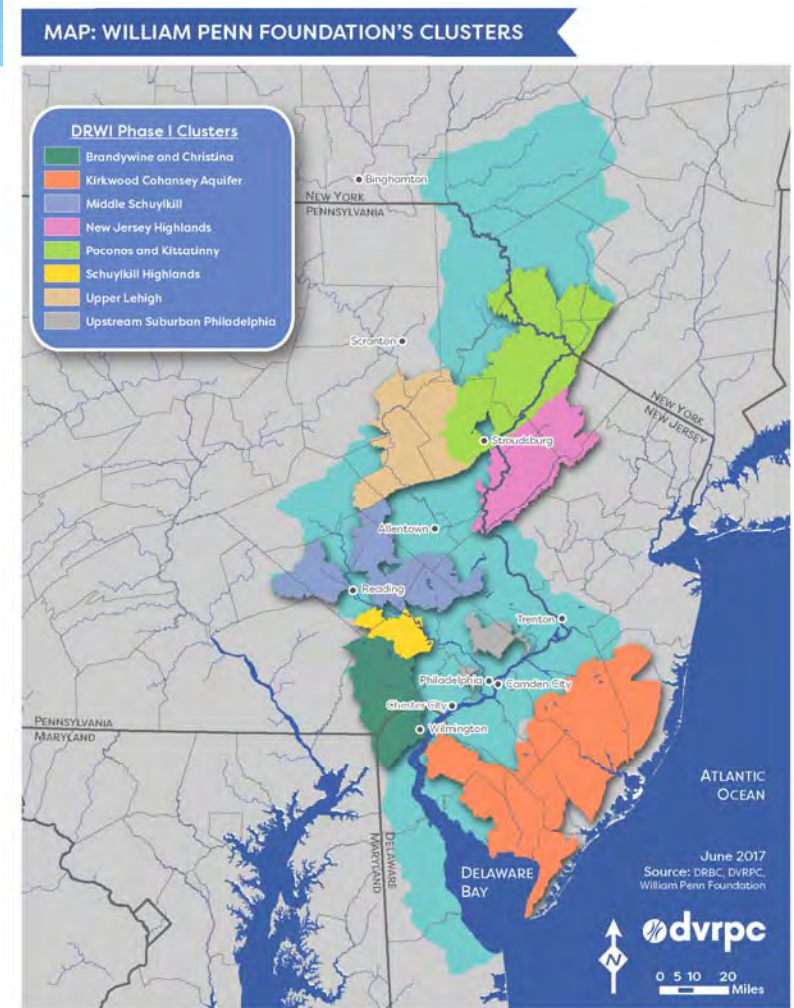
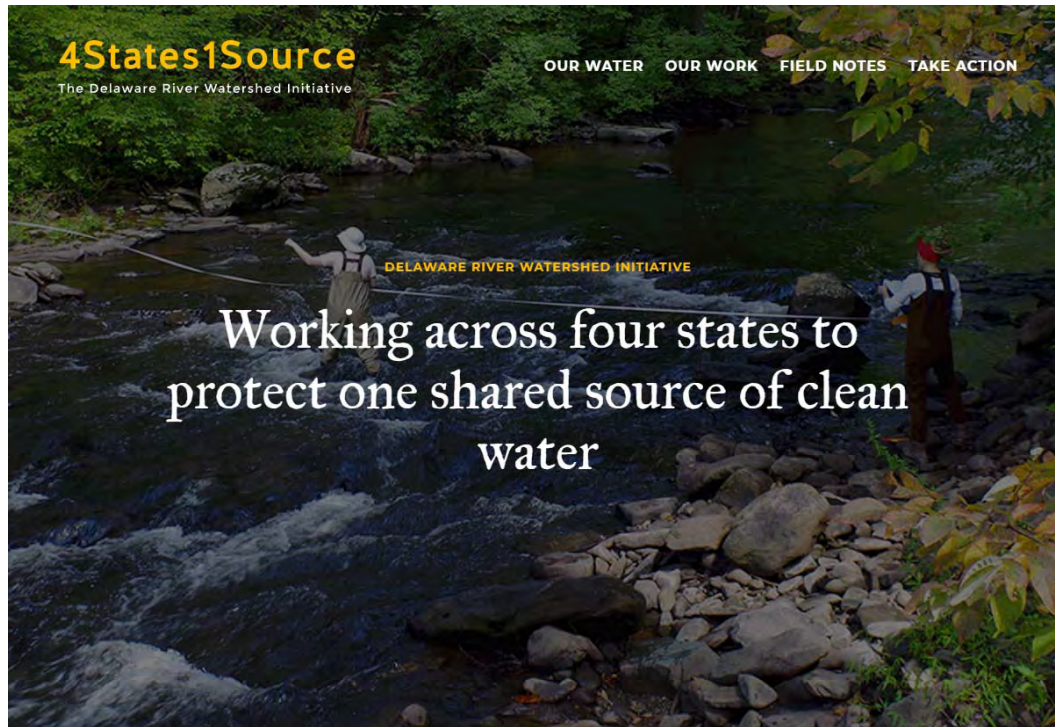
---



 **dvrpc**

# Delaware River Watershed Initiative (DRWI)

[www.4states1source.org](http://www.4states1source.org)





# Work Group History

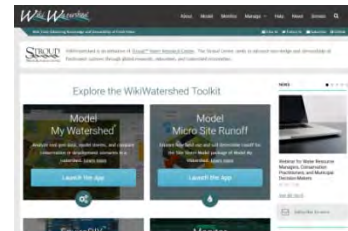

- Convened by  Natural Lands in 2016
- Conducted survey of group in Dec 2016-Jan 2017
- DVRPC applied for WPF funding in July 2017
- Approved at WPF's November 2017 Board Meeting
- Approved by DVRPC's Board in December 2017

# Work Group Purpose

- The group will:
  - prioritize data needs,
  - share knowledge,
  - expand capacity, and
  - collaborate to provide technical mapping, modeling, and spatial analysis assistance to the William Penn Foundation's Delaware River Watershed Initiative

# What will the DRWI Data/GIS/Modeling Work Group do?

- Meet up to **eight** times (some virtual)
- Host up to **four** educational webinars



- Make maps for nonprofits doing work in the Delaware River Watershed
- Prioritize recommendations for additional Delaware River watershed data sets and/or modeling analysis, as well as future Work Group activity







# Work Group Operating Procedures

<https://www.dvrpc.org/waterquality/DataGIS/>


The screenshot shows the DVRPC website header with the logo and a search bar. Below the header is a large banner image of a city skyline along a river. A navigation bar contains links for Announcements, Products, Events, and Twitter. On the left is a vertical menu with links: About Us, Data and Products, Long-Range Plan and TIP, Transportation, Land Use and Environment, Planning Assistance Center, Commuter Services, and Get Involved. The main content area features the DRWI logo, a map pin icon with a water drop, and the text 'DATA & GIS Work Group' and 'dvrpc'. Below this is a section titled 'Data and GIS Work Group' with a sub-section 'What does the Data and GIS Work Group do?' and a paragraph of text.

DELAWARE VALLEY  
**dvrpc**  
REGIONAL  
PLANNING COMMISSION

Search

Announcements Products Events Twitter

About Us  
Data and Products  
Long-Range Plan and TIP  
Transportation  
Land Use and Environment  
Planning Assistance Center  
Commuter Services  
Get Involved

**DRWI**  **DATA & GIS  
Work Group**



**Data and GIS Work Group**

**What does the Data and GIS Work Group do?**

From January 2018 - December 2019, DVRPC staff will convene a Data and GIS Work Group for the Delaware River Watershed, which stretches across



# Basecamp

www.basecamp.com

The screenshot displays the Basecamp web interface. At the top, there is a navigation bar with icons for Home, Pings, Hey!, Activity, and Find, along with a user profile icon and a notification bell set to OFF. A yellow notification banner at the top reads: "Feb 13, 2018 - NEW FEATURE: We just improved the Schedule card on the home screen for a project, team, or HQ. Now it includes events and dated to-dos, as well as faces of the people involved. [Here's a quick summary of everything that's new.](#)"

The main content area is titled "Delaware River Watershed Initiative" and is managed by "Adminland". It features a card for the initiative with a green header image and the text "Delaware River Watershed Initiative". Below the card is a list of links: "My Assignments", "My Bookmarks", "My Schedule", "My Drafts", "My Recent Activity", and "My Applause".

Below the initiative card, there is a "Projects" section with a "+ New" button and a "DRWI Data, GIS, & Modeling Work Group" card. The card shows three user avatars. At the bottom right, there is a help icon (a question mark in a circle). At the bottom center, a footer message says: "You're using [Basecamp for Non-profits.](#)"

# Funding

- \$90,000: Stipends to other organizations
  - Participation in Work Group meetings
  - Hosting Webinars
  - Making maps

# Proposed Stipend Structure

Type	\$ per meeting
Participating in Person	\$175
Participating Virtually	\$125

Feedback? Thoughts?  
Comments?

# W-9 Form

- For non-governmental employees only
- Social Security Number (SSN) if the check should go to YOU
- Employer Identification Number (EIN) if the check should go to your EMPLOYER
- [irs.gov/pub/irs-pdf/fw9.pdf](https://irs.gov/pub/irs-pdf/fw9.pdf)

Form (Rev. November 2017) Department of the Treasury Internal Revenue Service	<h2 style="margin: 0;">W-9</h2> <h3 style="margin: 0;">Request for Taxpayer Identification Number and Certification</h3> <p style="margin: 0;">▶ Go to <a href="https://www.irs.gov/FormW9">www.irs.gov/FormW9</a> for instructions and the latest information.</p>	<b>Give Form to the requester. Do not send to the IRS.</b>				
<p>1 Name (as shown on your income tax return). Name is required on this line; do not leave this line blank.</p>						
<p>2 Business name/disregarded entity name, if different from above</p>						
<p>3 Check appropriate box for federal tax classification of the person whose name is entered on line 1. Check only <b>one</b> of the following seven boxes.</p> <p><input type="checkbox"/> Individual/sole proprietor or single-member LLC</p> <p><input type="checkbox"/> Limited liability company. Enter the tax classification (C=C corporation, S=S corporation, P=Partnership) ▶ _____</p> <p><input type="checkbox"/> Other (see instructions) ▶ _____</p>	<p><input type="checkbox"/> C Corporation</p> <p><input type="checkbox"/> S Corporation</p> <p><input type="checkbox"/> Partnership</p> <p><input type="checkbox"/> Trust/estate</p> <p><b>Note:</b> Check the appropriate box in the line above for the tax classification of the single-member owner. Do not check LLC if the LLC is classified as a single-member LLC that is disregarded from the owner unless the owner of the LLC is another LLC that is not disregarded from the owner for U.S. federal tax purposes. Otherwise, a single-member LLC that is disregarded from the owner should check the appropriate box for the tax classification of its owner.</p>	<p>4 Exemptions (codes apply only to certain entities, not individuals; see instructions on page 3):</p> <p>Exempt payee code (if any) _____</p> <p>Exemption from FATCA reporting code (if any) _____</p> <p><small>(Applies to accounts maintained outside the U.S.)</small></p>				
<p>5 Address (number, street, and apt. or suite no.) See instructions.</p>		<p>Requester's name and address (optional)</p>				
<p>6 City, state, and ZIP code</p>						
<p>7 List account number(s) here (optional)</p>						
<b>Part I Taxpayer Identification Number (TIN)</b>						
<p>Enter your TIN in the appropriate box. The TIN provided must match the name given on line 1 to avoid backup withholding. For individuals, this is generally your social security number (SSN). However, for a resident alien, sole proprietor, or disregarded entity, see the instructions for Part I, later. For other entities, it is your employer identification number (EIN). If you do not have a number, see <i>How to get a TIN</i>, later.</p> <p><b>Note:</b> If the account is in more than one name, see the instructions for line 1. Also see <i>What Name and Number To Give the Requester</i> for guidelines on whose number to enter.</p>						
		<b>Social security number</b> <table border="1" style="width: 100%; border-collapse: collapse;"> <tr> <td style="width: 25%; height: 20px;"></td> <td style="width: 25%; height: 20px;"></td> <td style="width: 25%; height: 20px;"></td> <td style="width: 25%; height: 20px;"></td> </tr> </table>				
		<b>or</b> <b>Employer identification number</b> <table border="1" style="width: 100%; border-collapse: collapse;"> <tr> <td style="width: 25%; height: 20px;"></td> <td style="width: 25%; height: 20px;"></td> <td style="width: 25%; height: 20px;"></td> <td style="width: 25%; height: 20px;"></td> </tr> </table>				
<b>Part II Certification</b>						
<p>Under penalties of perjury, I certify that:</p> <ol style="list-style-type: none"> <li>The number shown on this form is my correct taxpayer identification number (or I am waiting for a number to be issued to me); and</li> <li>I am not subject to backup withholding because: (a) I am exempt from backup withholding, or (b) I have not been notified by the Internal Revenue Service (IRS) that I am subject to backup withholding as a result of a failure to report all interest or dividends, or (c) the IRS has notified me that I am no longer subject to backup withholding; and</li> <li>I am a U.S. citizen or other U.S. person (defined below); and</li> <li>The FATCA code(s) entered on this form (if any) indicating that I am exempt from FATCA reporting is correct.</li> </ol> <p><b>Certification instructions.</b> You must cross out item 2 above if you have been notified by the IRS that you are currently subject to backup withholding because you have failed to report all interest and dividends on your tax return. For real estate transactions, item 2 does not apply. For mortgage interest paid, acquisition or abandonment of secured property, cancellation of debt, contributions to an individual retirement arrangement (IRA), and generally, payments other than interest and dividends, you are not required to sign the certification, but you must provide your correct TIN. See the instructions for Part II, later.</p>						
<b>Sign Here</b>	Signature of U.S. person ▶ _____	Date ▶ _____				
<b>General Instructions</b>						
<p>Section references are to the Internal Revenue Code unless otherwise noted.</p> <p><b>Future developments.</b> For the latest information about developments related to Form W-9 and its instructions, such as legislation enacted after they were published, go to <a href="https://www.irs.gov/FormW9">www.irs.gov/FormW9</a>.</p>						
<b>Purpose of Form</b>						
<p>An individual or entity (Form W-9 requester) who is required to file an information return with the IRS must obtain your correct taxpayer identification number (TIN) which may be your social security number (SSN), individual taxpayer identification number (ITIN), adoption taxpayer identification number (ATIN), or employer identification number (EIN), to report on an information return the amount paid to you, or other amount reportable on an information return. Examples of information returns include, but are not limited to, the following.</p> <ul style="list-style-type: none"> <li>• Form 1099-DIV (dividends, including those from stocks or mutual funds)</li> <li>• Form 1099-MISC (various types of income, prizes, awards, or gross proceeds)</li> <li>• Form 1099-B (stock or mutual fund sales and certain other transactions by brokers)</li> <li>• Form 1099-S (proceeds from real estate transactions)</li> <li>• Form 1099-K (merchant card and third party network transactions)</li> <li>• Form 1098 (home mortgage interest), 1098-E (student loan interest), 1098-T (tuition)</li> <li>• Form 1099-C (canceled debt)</li> <li>• Form 1099-A (acquisition or abandonment of secured property)</li> </ul> <p>Use Form W-9 only if you are a U.S. person (including a resident alien), to provide your correct TIN.</p> <p>If you do not return Form W-9 to the requester with a TIN, you might be subject to backup withholding. See What is backup withholding, later.</p>						
Cat. No. 10231X		Form <b>W-9</b> (Rev. 11-2017)				

# Brainstorm Structure for Help Desk

# What types of maps/modeling will be requested?

- furthering and supporting implementation of the DRWI Phase 2 Cluster Plans

# DRWI Phase II Kickoff: April 4, 2018

**The Inquirer**  
DAILY NEWS philly.com

NEWS SPORTS BUSINESS HEALTH ENTERTAINMENT FOOD OPINION OBITS REAL ESTATE

Log In



Already a print subscriber? [Get Access](#)

Never Miss a Story

[Subscribe Today](#)



REPRINTS

## William Penn Foundation gives \$42M to protect Delaware River, bringing total to \$100M

Updated: APRIL 4, 2018 — 10:38 AM EDT



Advertisement

### POPULAR STORIES

**Chris Christie betrays Trump defenders' remarkably dim view of the president's intellect | Opinion** Apr 3 - 5:42 PM

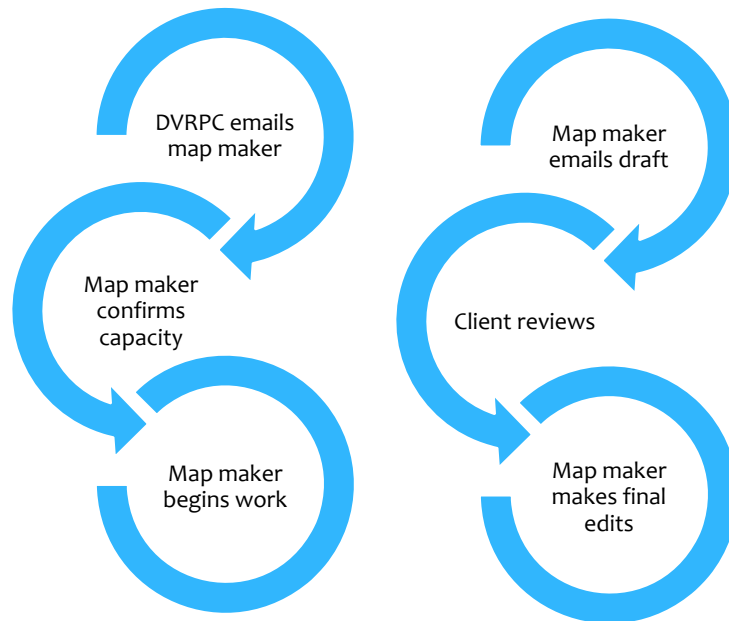
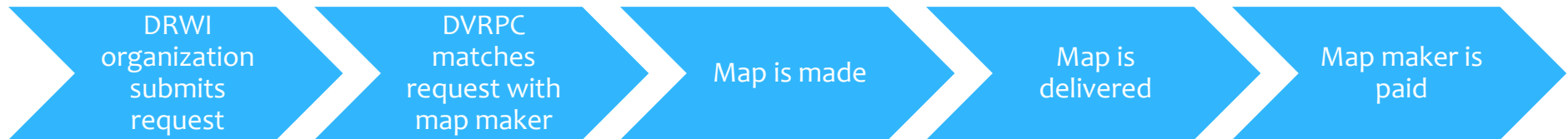


**Phillies get shut out by Mets as shift proves costly** Apr 3 - 10:18 PM





# Brainstorm Structure for the "Help Desk"



# Who will make the maps?

- Work Group Participants!

# Call for Submissions



## Call for Submissions Delaware River Watershed Initiative (DRWI) GIS Services Delaware Valley Regional Planning Commission

Delaware Valley Regional Planning Commission (DVRPC) seeks Geographic Information Systems (GIS) services including data compilation, analysis, and mapping for the Delaware River Watershed Initiative (DRWI) ([www.4states1source.org](http://www.4states1source.org)). The services provided by the selected pool of GIS professionals will support nonprofits working to improve water quality in the Delaware River Watershed through land management, land protection, and stormwater management solutions. Preference will be given to organizations currently involved in the DRWI. DVRPC will partner with the GIS professionals and be their primary contact.

TENTATIVE TIMELINE	
Call for Submissions:	May 4, 2018
Deadline for Submissions:	June 4, 2018, 10:00 AM
Selection of GIS professionals:	Week of June 25, 2018

### Submission Information

Please submit your response via email to [xxx@dvrpc.org](mailto:xxx@dvrpc.org) by 10:00 AM EST on Monday, June 4, 2018. Please note that file sizes must be under 25 MB. Acceptable file types are .pdf, .doc, and .docx. Any submissions after the deadline or that do not meet the instructions outlined may be deemed disqualified and may not be considered for award.

### Project Background and Purpose

With funding from the William Penn Foundation, DVRPC is convening a Data, GIS, and Modeling Work Group (Work Group) from across the Delaware River Watershed (<https://www.dvrpc.org/waterquality/DataGIS/>). The purpose of the Work Group is to prioritize data needs, share knowledge, expand capacity, and collaborate to provide technical mapping, modeling and spatial analysis assistance to support the DRWI. DVRPC is seeking to identify a pool of qualified GIS professional(s) to provide mapping and spatial analyses in the Delaware River Watershed, which includes portions of New York, New Jersey, Pennsylvania, and Delaware. Specifically, the mapping will prioritize the needs of nonprofit organizations working in eight clusters of subwatersheds listed below (see Attachment A, William Penn Foundation Clusters Map) by providing them

an opportunity to access high quality mapping and GIS services in their efforts to improve water quality:

- Poconos-Kittatinny
- Upper Lehigh
- New Jersey Highlands
- Middle Schuylkill
- Schuylkill Highlands
- Upstream Suburban Philadelphia
- Brandywine-Christina
- Kirkwood-Cohansey Aquifer

### Scope of Services

The services will allow nonprofit organizations working in the eight clusters described above to have access to high quality mapping and GIS services in support of their various land management, preservation, and restoration efforts to improve water quality. Maps that may be requested may range from base maps to spatial analysis, and DVRPC is therefore open to working with GIS professionals with a range of technical skills, from standard solid cartography for base maps to more complex spatial analyses.

### Data sets could include:

- property owner/parcels
- land use, zoning, and other planning data
- land cover
- water features
- impervious cover
- soils
- topography
- geology
- water quality data
- political boundaries
- protected open space
- Cluster and Focus Areas
- Stream Reach Assessment Tool (SRAT) (<https://www.streameachtools.org/>) and/or
- data from <http://www.pasda.psu.edu/uci/SearchResults.aspx?Keyword=DRWI>, among others.

### Deliverables

Deliverables will include map package files for the final maps and data analysis as well as display-quality maps, capable of being printed at high resolution on ARCH 36" wide, if necessary. All final electronic files (including shapefiles, mxd files and pdfs) are to be delivered to DVRPC. All data sources must be appropriately credited. Any digital datasets are to be fully documented with metadata detailing source data and methods of developing final data products.

#### Desired Qualifications

- Demonstrated experience conducting basic to advanced spatial analysis of vector and raster data and managing, maintaining, and populating spatial databases.
- Demonstrated facility in working with and integrating GIS data from a wide range of sources and in various formats pertaining to biological, geological, and physical features. Experience with these data in New York, New Jersey, Pennsylvania, and Delaware.
- Experience with the DRWI
- Demonstrated experience creating display-quality maps for non-technical audiences.
- Demonstrated ability to meet deadlines.
- Experience with online collaborative and data-sharing platforms, such as ArcGIS Online, Basecamp, and GoogleDrive.
- Two or more years' professional experience.
- Local presence in Delaware River Watershed and/or Greater Philadelphia.
- Conservation planning experience.
- Experience with WikiWatershed (<https://wikiwatershed.org/>).
- Availability during the project term: July 2018 – December 2019.

#### Submission Instructions

Please submit one document (.pdf, .doc, or .docx) that includes:

- A cover letter, demonstrating understanding and capacity to provide the services requested in the time frame indicated, along with the primary contact information (phone, email and address) and availability for a phone call (1 page maximum);
- List of staff to work on project with their billable rates (one page);
- Current resume(s) including titles, responsibilities, education, project experience and time periods, including audiences/clients (2 page maximum per resume);
- Description of any work completed for the Delaware River Watershed Initiative (DRWI) and/or the eight clusters described in the "Purpose" section (2 page maximum);
- Description of capabilities related to:
  - hardware,
  - software (e.g., ArcGIS or QGIS) and any relevant extensions for advanced GIS analysis, and
  - printing/plotting (one page maximum);
- Three sample maps utilizing one or more datasets described in "Scope of Services," including a description of the effort (6 page maximum including maps); and
- Three professional references with contact information, indicating relevant projects of similar size and scope, including project completion dates (one page maximum).

#### Review Process and Selection Criteria

Responses to the Call for Submissions will be reviewed by DVRPC staff. Responses will be evaluated against the Desired Qualifications, as described above. DVRPC reserves the

right to select GIS professionals and assign work in a manner that best meets the needs of DVRPC and this project

#### Use of Existing Documents and Data

During the project, any documents provided to the GIS professionals by DVRPC or other DRWI partners including, but not limited to, GIS data, drawings, reports and maps, whether in hard copy or in electronic form, shall remain the property of DVRPC or DRWI partner organization and shall be returned to DVRPC or the partner no later than when the final map is delivered. The GIS professionals shall maintain the confidentiality of such documents and data. The GIS professionals shall only use such documents for the purposes contemplated in the scope of work and for no other purpose whatsoever. No information shall be provided to any third party without the prior written consent of DVRPC.

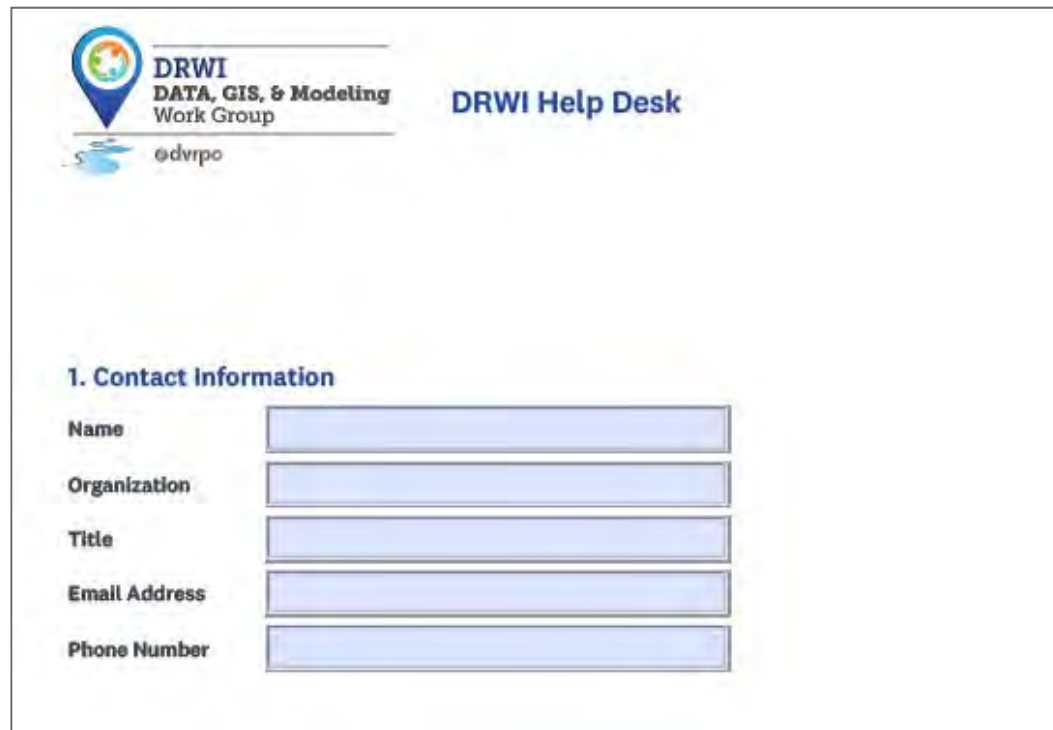
#### About Delaware Valley Regional Planning Commission

Serving the Greater Philadelphia area since 1965, DVRPC works to foster regional collaboration in creating and maintaining a livable, sustainable, and economically competitive region covering our nine counties: Bucks, Chester, Delaware, Montgomery, and Philadelphia counties in Pennsylvania, and Burlington, Camden, Gloucester, and Mercer counties in New Jersey. These nine counties together comprise over 3,800 square miles with land use that varies from the dense urban core of Center City Philadelphia to the open rural areas of the New Jersey Pinelands. DVRPC staff works with local and state representatives, nonprofits, and many other partners to improve transportation, promote smart growth, protect the environment, and build the economy.

DVRPC is the federally designated Metropolitan Planning Organization (MPO) for the greater Philadelphia region. DVRPC sponsors and conducts studies, assists member planning agencies, and provides a forum for interagency cooperation and public input into funding decisions.

Feedback? Thoughts?  
Comments?

# The Help Desk Request Form



The image shows a screenshot of a help desk request form. At the top left is the DRWI logo, which consists of a blue location pin with a globe inside, and the text "DRWI DATA, GIS, & Modeling Work Group" and "@dvrpo" below it. To the right of the logo is the text "DRWI Help Desk". Below this is the section header "1. Contact Information". Underneath are five input fields, each with a label to its left: "Name", "Organization", "Title", "Email Address", and "Phone Number".

**DRWI**  
DATA, GIS, & Modeling  
Work Group  
@dvrpo

**DRWI Help Desk**

**1. Contact Information**

Name

Organization

Title

Email Address

Phone Number

## 2. What DRWI Cluster(s) are you in?

- Brandywine-Christina Cluster
- Kirkwood-Cohansey Aquifer Cluster
- Middle Schuylkill Cluster
- New Jersey Highlands Cluster
- Poconos-Kittatiny Cluster
- Schuylkill Highlands Cluster
- Upper Lehigh Cluster
- Upstream Philadelphia Cluster
- Outside Cluster: Delaware
- Outside Cluster: New Jersey
- Outside Cluster: New York
- Outside Cluster: Pennsylvania
- Whole Delaware River Watershed
- Other (please specify)

## 3. How will this map or analysis support your DRWI Phase II Plan?

## 4. Please provide a brief description of the map, analysis, or modeling you are requesting.

**5. What are your desired deliverables?**

- Map
- Data Creation
- Data Analysis
- Modeling

Other (please specify)

**6. What map type are you looking for?**

- 8.5 x 11"
- 11 x 17"
- Poster Sized
- Interactive Web Map
- Custom Map (Please describe)

**7. What is your preferred file format?**

- PDF
- PNG
- JPG
- Other (please specify)

**8. What are the sources of the data/content? (Provide links, if possible)**



**9. Do you have a deadline for this map? Please note: a minimum of ten business days are necessary to review map requests and match you with a DRWI GIS professional; custom maps may require additional time.**

Date / Time





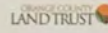


MM/DD/YYYY

**10. If you have additional comments or questions, please enter them below.**

# Who can ask for maps?

- anyone who is a member of the DRWI Basecamp group (~290 people)
- anyone who works for an *organization* that is represented on the DRWI Basecamp (even if that person is not a Basecamp member)
- organizations whose logos are shown on <http://4states1source.org/about/#partners>

# Delaware River Watershed Initiative Partners



Feedback? Thoughts?  
Comments?

# Brainstorm Additional Work Group Members

# Brainstorm Additional Work Group Members

- Who is missing from *within* the DRWI?
- Who is missing from *outside* the DRWI?

Organization

Academy of Natural Sciences of Drexel University  
Audubon Pennsylvania  
Berks Nature  
Brandywine Conservancy  
Center for Land Use & Sustainability @ Shippensburg University  
Center for Land Use and Sustainability, Shippensburg University  
Chesapeake Bay Program  
Chesapeake Commons  
Chester County Water Resources Authority  
Consultant to Pinchot  
Delaware Highlands Conservancy  
Delaware River Basin Commission  
Delaware Riverkeeper  
DVRPC  
Eastern Delaware County Stormwater Collaborative  
Environmental Protection Agency, Region 3  
French and Pickering Creeks Conservation Trust  
Green Valleys Watershed Association  
Heritage Conservancy  
Institute for Conservation Leadership  
Limno  
National Fish and Wildlife Foundation  
Natural Lands  
Natural Resources Defense Council  
New Jersey Audubon  
NJ Audubon  
NJ Conservation Foundation  
NJ Highlands Coalition  
Open Space Institute  
Partnership for the Delaware Estuary  
Penn State University  
Pennsylvania Land Trust Association  
Pinchot Institute  
Pinchot Institute for Conservation  
Shippensburg University  
South Jersey Land & Water Trust  
Stroud Water Research Center  
Tech Impact  
Temple University  
The Nature Conservancy  
The Nature Conservancy Pennsylvania  
The Nature Conservancy, NJ  
Trout Unlimited  
University of Delaware  
University of Vermont  
US EPA Region 3  
US Geological Survey  
Villanova  
Villanova University  
Widener University  
Wildlands Conservancy  
Wildlands PA  
William Penn Foundation

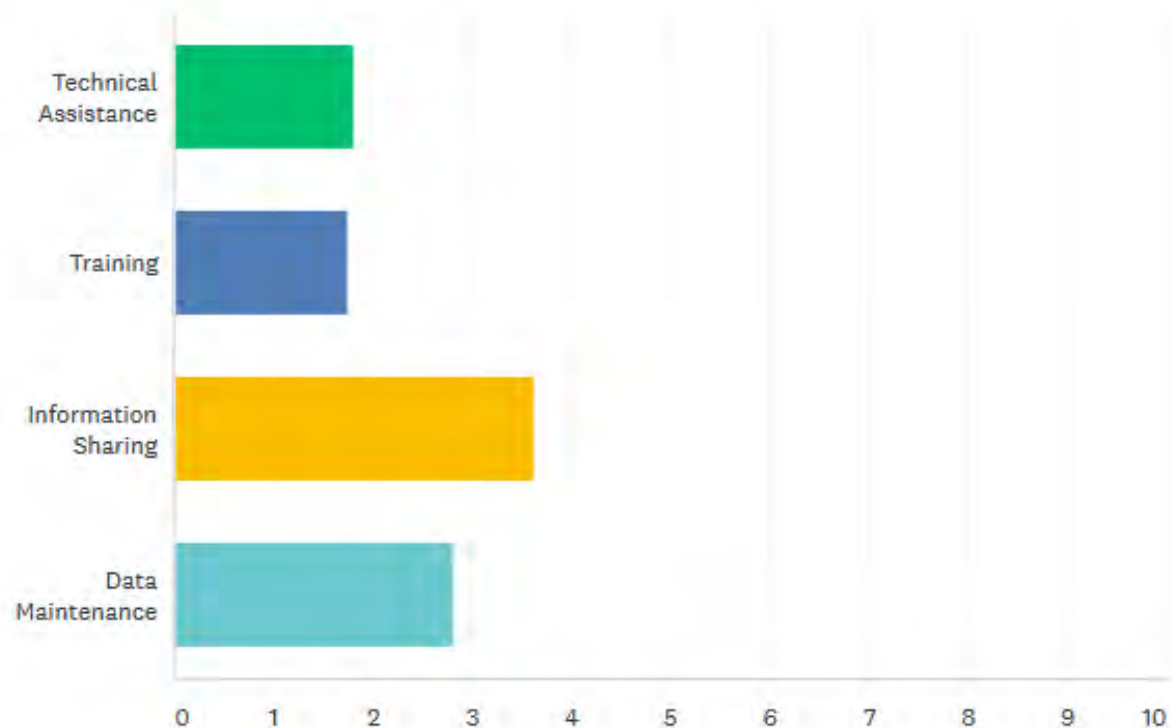
# Updates from Work Group Members



# Survey Results

Please rank the following activities in the proposed project, with (1) as most useful to you/your organization/your work and (4) as least useful.

Answered: 17 Skipped: 0



# Most Requested Information Sharing Activities

1. Regular updates from other WPF grantees specializing in data creation or modeling, such as Data Architecture Panel, Shippensburg University, University of Vermont, Stroud Water Research Center, and Academy of Natural Sciences, DRWI Outcome Metrics Committee(s) from DRWI clusters
2. Online space for document sharing, data-sharing, etc.
3. Identification of best practices from within the Delaware River Watershed and facilitated shared learning with Work Group members

# Updates

- Any updates you would like to share with the group?
  - Projects
  - Data Sets
  - Upcoming events of interest

# Meeting Evaluation

# Evaluations



Meeting Date: April 9, 2018

*Help us find out what worked and what didn't work about today's meeting*

**1. Please rate the overall quality of the Work Group meeting.**

1 2 3 4 5

Low quality      High quality

**2. Was the Work Group meeting a good use of your time?**

1 2 3 4 5

Not a valuable use of my time      Excellent use of my time

**3. What did you like best about the Work Group meeting?**

**4. What could have been improved about the Work Group meeting?**

**5. Do you have suggestions for the Work Group that would help us achieve the group's objectives?**

**6. Would you be able to attend a Work Group meeting on the following dates?**

*Check all that apply.*

- Monday, July 9, 2018
- Friday, July 13, 2018
- Monday, July 16, 2018
- Monday, July 23, 2018
- Tuesday, July 24, 2018
- Tuesday, July 27, 2018

Please join us for lunch!

# Thank you!

<https://www.dvrpc.org/waterquality/DataGIS/>

For more information, contact:

Christina Arlt, AICP

[carlt@dvrpc.org](mailto:carlt@dvrpc.org)

215-238-2890